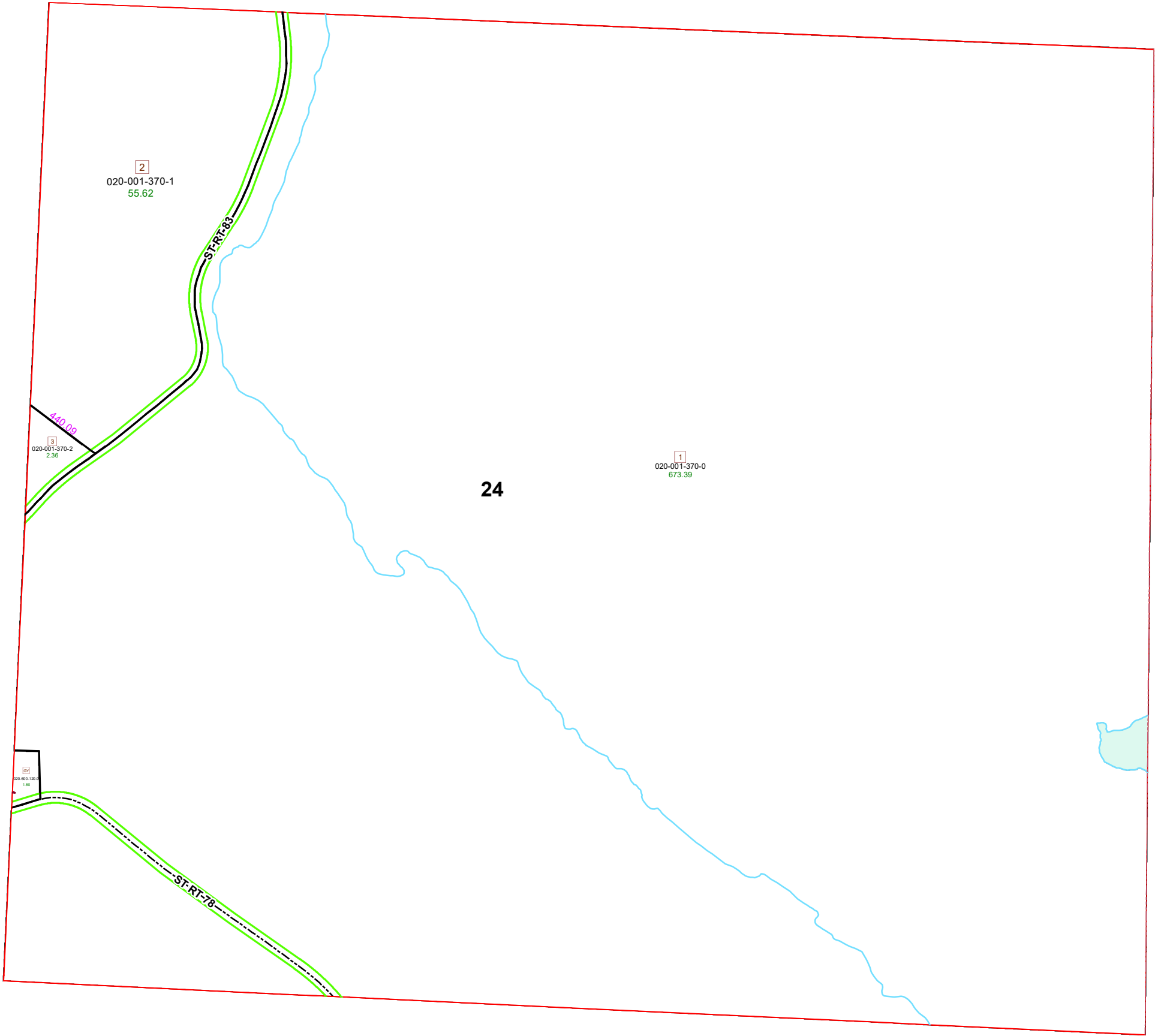
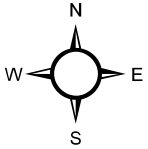


BRISTOL TOWNSHIP SECTION 24 R 11 TWP 11 MORGAN COUNTY, OH

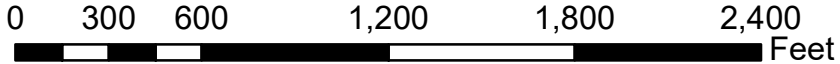


PIN	VOL	PAGE	Owner	LegalDescr	Acres
020-600-120-0	OR219	2803	BRISTOL TOWNSHIP TRUSTEES C/O ELEANOR	R11 T11 S24 0	1.8
020-001-370-1	OR231	484	OHIO DEPARTMENT OF NATURAL RESOURCES	SD 2 R 11 T 11 S 24	55.62
020-001-370-2	OR231	698	OHIO DEPARTMENT OF NATURAL RESOURCES	SD 3 R11 T11 S 24	2.36
020-001-370-0	OR230	1363	OHIO FRANKLIN REALTY LLC	R11 T11 S24 SD 1 C	678.07



Boundaries		Hydro	ROW
Type		Lot	Section
County	Parcel	Township	Roads
			Bristol Sections

Source: Morgan County Engineer's Office
 Author: Marcia Wolfe
 Date: 6/4/2020



Disclaimer: The information that these maps contains is for reference purposes only. Please bring any errors to the attention of the Engineer's Office staff.
 Thank you